

**PUBLIC PATH DIVERSION AND DEFINITIVE MAP AND STATEMENT MODIFICATION
ORDER**

**HIGHWAYS ACT 1980
WILDLIFE AND COUNTRYSIDE ACT 1981**

**CUMBRIA COUNTY COUNCIL (FOOTPATH NO 251010 PARISH OF SEBERGHAM)
PUBLIC PATH DIVERSION AND DEFINITIVE MAP AND STATEMENT MODIFICATION
ORDER 2016**

This Order is made by Cumbria County Council ("the authority") under Section 119 of the Highways Act 1980 ("the 1980 Act") because it appears to the authority that in the interests of the public, it is expedient that the line of the footpath should be diverted.

This Order is also made under section 53A(2) of the Wildlife and Countryside Act 1981 ("the 1981 Act") because it appears to the Authority that the Cumbria County Definitive Map and Statement require modification in consequence of the occurrence of an event specified in section 53(3)(a)(i) of the 1981 Act namely the diversion (as authorised by this Order) of a highway hitherto shown or required to be shown in the map and statement.

The Allerdale Borough Council has been consulted as required by Section 120 (2) of the 1980 Act and the Allerdale Borough Council has consented to the making of this Order.

BY THIS ORDER:

1. The public right of way over the land situate in the Parish of Sebergham shown by a continuous bold line on the map attached to this Order and described in Part 1 of the Schedule to this order shall be extinguished on the later of the following events:-
 - (i) The date of first publication of confirmation of this Order;
 - (ii) The date the Highway Authority certifies that all necessary works to bring the footpath described in Part 2 of the Schedule into a fit condition for use have been completed

and thereupon the Cumbria County Definitive Map shall be modified by deleting from it that public right of way

2. There shall from the date of first publication of confirmation of this Order be a public footpath over the land situate in the parish of Sebergham described in Part 2 of the Schedule to this Order and shown by a bold broken line on the map contained in this Order and thereupon the Cumbria County Definitive Map shall be modified by adding that footpath to it
- 2A. The Cumbria County Definitive Statement shall be modified as described in Part 4 of the Schedule to this Order.
3. The rights conferred on the public under this Order shall be subject to the limitations and conditions set out in Part 3 of the Schedule to this Order.

4. Despite this Order all statutory undertakers shall continue to have any existing rights of access to and egress from any apparatus, equipment and plant accessible only from the right of way referred to in Part 1 of the Schedule to this Order.

5. The Order shall be referred to as The Cumbria County Council (Footpath No 251010 Parish of Sebergham) Public Path Diversion and Definitive Map and Statement Modification Order 2016.


Dated the 17th day of March 2016

Executed as a Deed by

Affixing the Common Seal of)

CUMBRIA COUNTY COUNCIL)


the presence of :-)



D5369

C

ossible



D = 336587 544288

C = 336547 544234

B = 336549 544225


A = 336636 544185


River Caldew


FP 251010

CR


Legend

Footpath to be Extinguished 

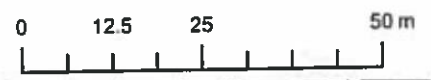
Footpath to be Created 

Routes to remain 

Scale 1:1000 @ A4



Highways Act 1980 Section 119 and Wildlife and Countryside Act Section 53
Footpath 251010 Public Path Diversion and Modification Order
 Caldew Beck, Borrans Hill, Sebergham



(c) Crown Copyright and Database Right 2015 Ordnance Survey Licence Number 1000019596